

















Table of Contents

Roads _____	3
United States Public Land Survey System (PLSS) _____	4
Cemeteries _____	5
Parks _____	6
100-Year Flood Plain _____	7
School Districts _____	8
Fire Districts _____	9
Emergency Medical Services (EMS) Districts _____	10
Voting Precincts _____	11
Tipton Voting Precincts _____	12
Stanwood Drainage District _____	13
Herbert Hoover National Historic Site _____	14
Political Townships and PLSS Township and Range Index _____	15
Individual Political Townships: Aerial Maps (even) & Plats (odd) _____	16-51
Incorporated City Road Maps _____	52-59
Unincorporated City Road Maps _____	60-64
Rural Directory: Alphabetical by Name _____	65-82
Rural Directory: Numerical by Address _____	83-99

General Map Legend for All Pages

<p> Cemeteries</p> <p> City Limits</p> <p> Parks (Parks Page)</p> <p> 100-Year Flood Plain</p> <p> Interstate Highway</p> <p> U.S. Highway</p> <p> St. Highway</p> <p> County Highway</p> <p> County Road \ Municipality Road</p>	<p> Address point</p> <p> Township & Range</p> <p> Political Townships</p> <p> Sections</p> <p>Contiguous Land Parcel</p> <p> < 10 Acres</p> <p> > 10 Acres</p> <p> Parks (Township Pages)</p>
---	---

Maps and information products created by the Cedar County GIS Department. The information contained therein, while considered reliable, is not guaranteed, and the contents of this publication are not intended for legal use.