

















Table of Contents

United States Public Land Survey System (PLSS)_____	2
Cemeteries _____	3
Parks _____	4
100-Year Flood Plain_____	5
School Districts_____	6
Fire Districts_____	7
Emergency Medical Services (EMS) Districts_____	8
Voting Precincts_____	9
Tipton Voting Precincts_____	10
Stanwood Drainage District_____	11
Herbert Hoover National Historic Site_____	12
Political Townships and PLSS Township and Range Index_____	13
Individual Political Townships: Aerial Maps (even) & Plats (odd)_____	14-49
Incorporated City Road Maps_____	50-57
Unincorporated City Road Maps_____	58-62
Rural Directory: Alphabetical by Name_____	63-80
Rural Directory: Numerical by Address_____	81-97

General Map Legend for All Pages

<p> Cemeteries</p> <p> City Limits</p> <p> Parks (Parks Page)</p> <p> 100-Year Flood Plain</p> <p> Interstate Highway</p> <p> U.S. Highway</p> <p> St. Highway</p> <p> County Highway</p> <p> County Road \ Municipality Road</p>	<p> Address point</p> <p> Township & Range</p> <p> Political Townships</p> <p> Sections</p> <p>Contiguous Land Parcel</p> <p> < 10 Acres</p> <p> > 10 Acres</p> <p> Parks (Township Pages)</p>
---	---

All maps and information products here were created by the Cedar County GIS Department. The information contained therein, while considered reliable, is not guaranteed due to changes in ownership, changes in residency, and implementation and / or vacation of roads. Therefore, the contents of this publication are not intended for legal use.